
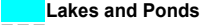
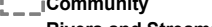




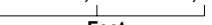
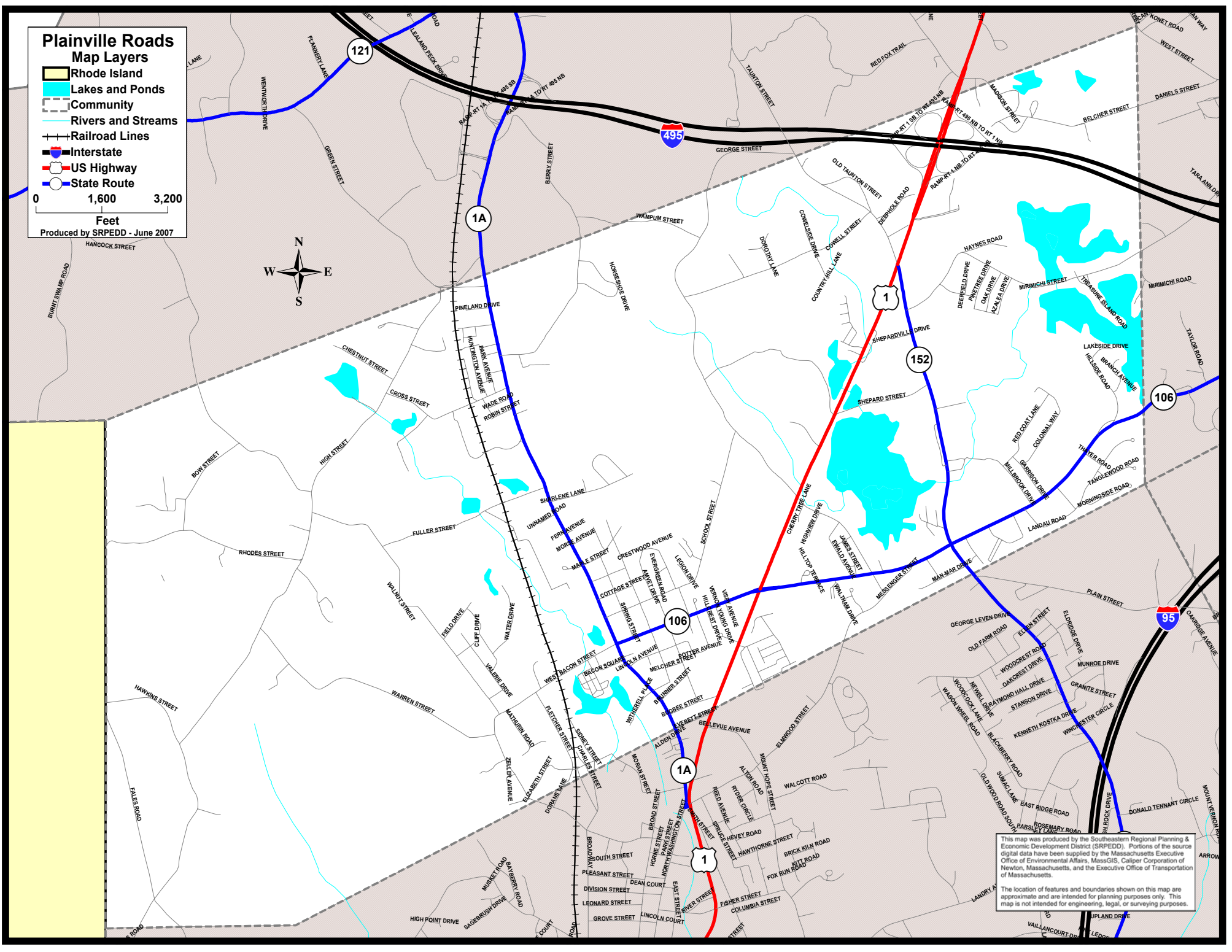


Plainville Roads

Map Layers

-  Rhode Island
-  Lakes and Ponds
-  Community
-  Rivers and Streams
-  Railroad Lines
-  Interstate
-  US Highway
-  State Route

0 1,600 3,200
Feet
Produced by SRPEDD - June 2007



This map was produced by the Southeastern Regional Planning & Economic Development District (SRPEDD). Portions of the source digital data have been supplied by the Massachusetts Executive Office of Environmental Affairs, MassGIS, Caliper Corporation of Newton, Massachusetts, and the Executive Office of Transportation of Massachusetts.

The location of features and boundaries shown on this map are approximate and are intended for planning purposes only. This map is not intended for engineering, legal, or surveying purposes.